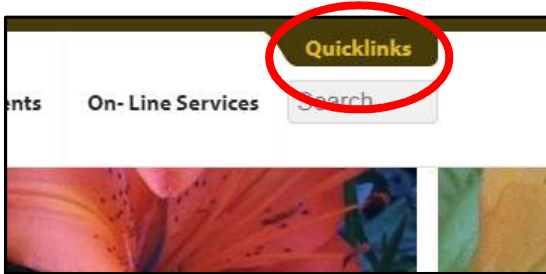


WEB MAPPING TUTORIAL

Go to our Beaver County website at: www.beaver.ab.ca

On the upper right hand side click the brown button 'Quicklinks'



Select **Maps & Webmapping**



Under the bolded headline 'Web Mapping Site' there is a link you can press that says "Access the site by clicking [here](#)"

Web Mapping Site

Beaver County's web-based mapping site offers users access to location data that can be tailored by the click of a mouse.

The site will help you search for land and facilities throughout the County, create and print maps, identify your municipal electoral division, and more!

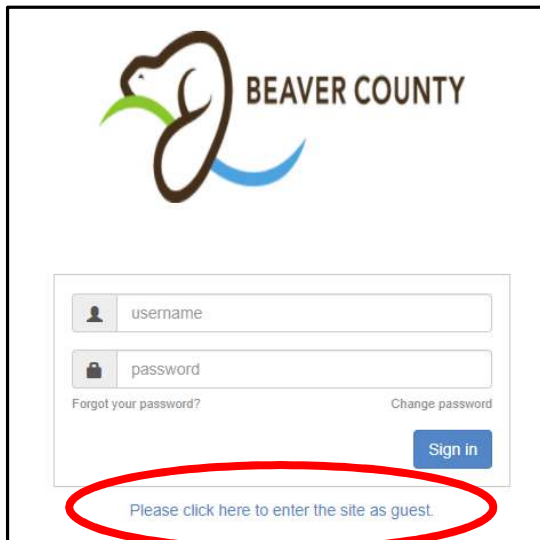
The site operates in conjunction with Geographic Information Systems (GIS) – a set of tools that captures, stores, analyzes, manages and presents data that is linked to location(s) throughout the County. Beaver County uses GIS for planning / development, road maintenance, agricultural service planning, map generation, property searches, etc.

Access the site by clicking [here](#). For more information on this tool, please contact Beaver County at (780) 663-3730.

WEB MAPPING TUTORIAL

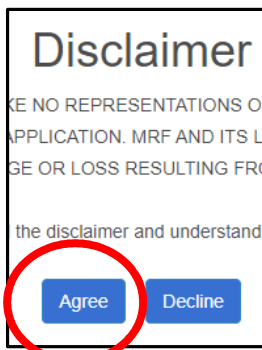
This will take you to the Beaver County webmapping app (MRF)

Click on ['Please click here to enter the site as guest'](#)



The image shows the login interface for the Beaver County webmapping app. At the top is the Beaver County logo, which features a stylized beaver head in brown and green, with the text "BEAVER COUNTY" to its right. Below the logo is a login form with two input fields: "username" and "password". There are also links for "Forgot your password?" and "Change password". A blue "Sign in" button is located at the bottom right of the form. Below the form, the text "Please click here to enter the site as guest." is circled in red.

Read and click **agree** on the Disclaimer

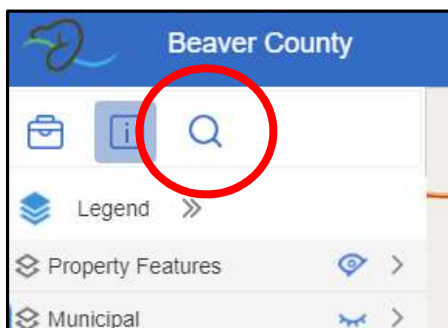


The image shows a disclaimer screen. The title "Disclaimer" is at the top. Below it, there is a block of text that is partially obscured but includes the words "NO REPRESENTATIONS OF", "APPLICATION. MRF AND ITS L", and "GE OR LOSS RESULTING FRO". At the bottom of the screen, there are two buttons: "Agree" and "Decline". The "Agree" button is circled in red.

This will take you to the map of Beaver County

On the left hand side there is an array of options you can choose

To search for a specific property, go to the top left hand side of the page and click on the third button that looks like a **magnifying glass**



WEB MAPPING TUTORIAL

Click **parcel search**

If you click on the '**Type**' dropdown, you can then search by whatever information you have on the property (EX: LINC Number, Roll Number, Municipal Address, Plan Block Lot, Long Legal, Spatial Location)

A window displaying search results will come up

To access property, tax, and assessment information on the property, click the **notebook lines** button.

