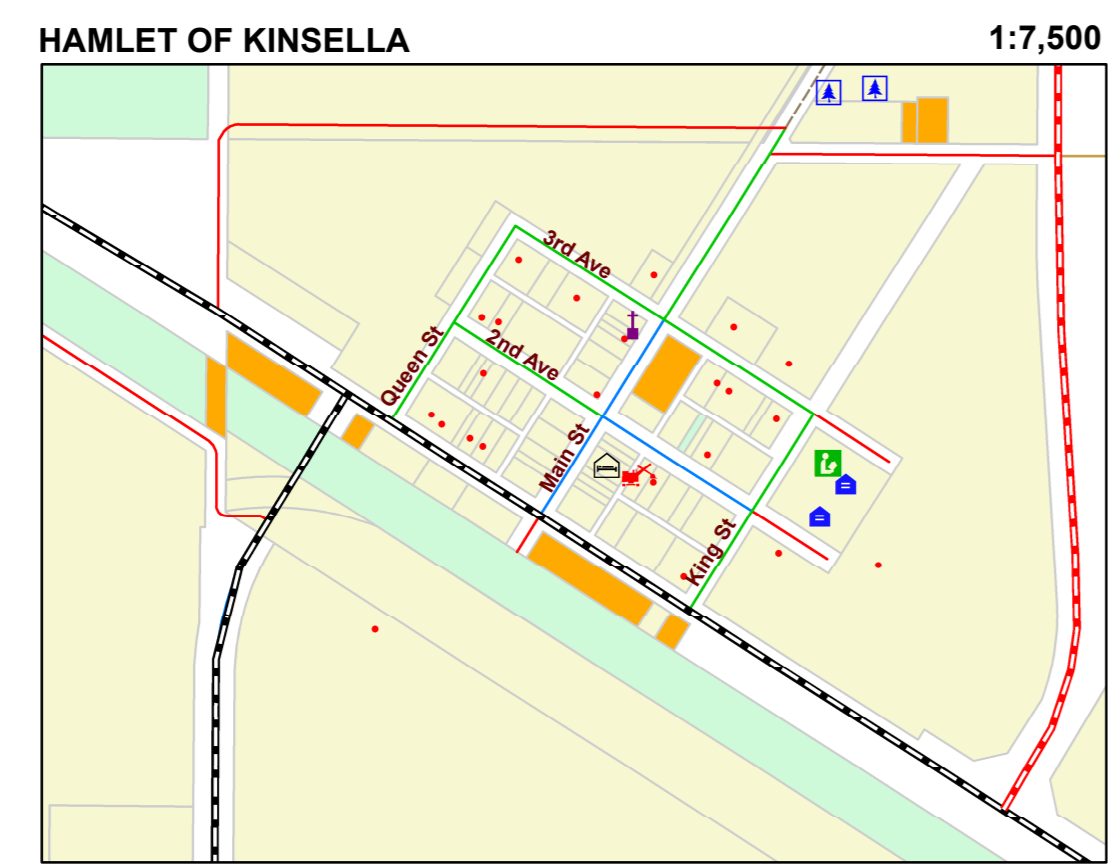
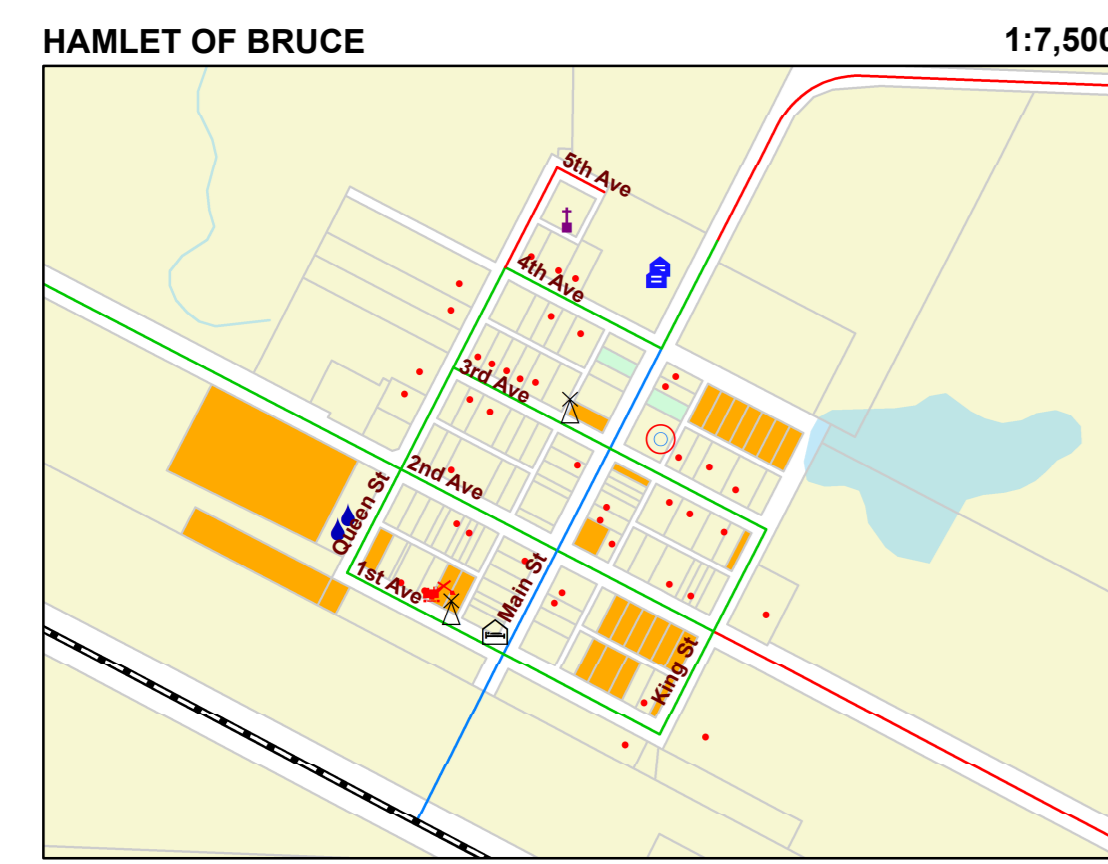
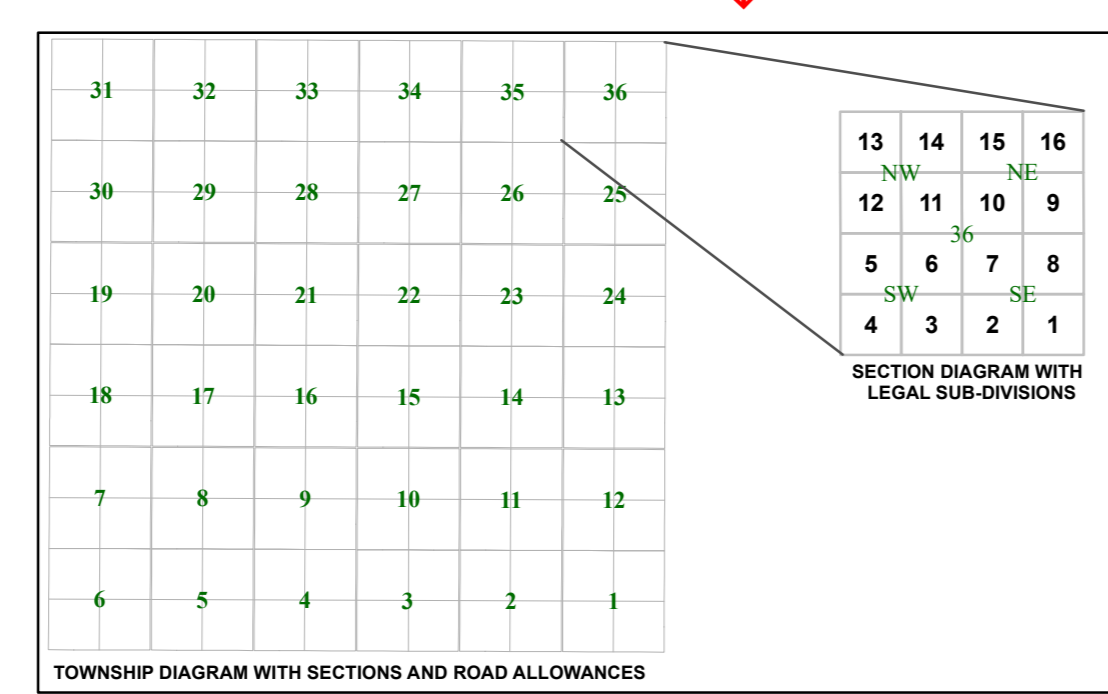


**Legend**

Map Features	Map Features cont.	Transportation	Land Classification
<ul style="list-style-type: none"> <li>Airport</li> <li>Ball Diamond</li> <li>Campground</li> <li>Church</li> <li>Community Hall</li> <li>Curling Arena</li> <li>Fire Hall</li> <li>Grain Elevator</li> <li>Hotel/Motel</li> <li>Land Fill</li> <li>Library</li> <li>Municipal Shop</li> </ul>	<ul style="list-style-type: none"> <li>Park</li> <li>Private Campground</li> <li>Recreation Area</li> <li>Research Station</li> <li>Residence</li> <li>Retail Business</li> <li>School</li> <li>Sewage Lagoon</li> <li>Sports Grounds</li> <li>Transfer Station</li> <li>Water Treatment Plant</li> </ul>	<ul style="list-style-type: none"> <li>Paved Highway</li> <li>Gravel Road</li> <li>Paved Road</li> <li>Gravel Road</li> <li>Cold Mix Road</li> <li>Oil Road</li> <li>Fair Weather Road</li> <li>Dirt Road</li> <li>Trail</li> <li>Unknown Surface</li> <li>Railway</li> </ul>	<ul style="list-style-type: none"> <li>Titled Properties</li> <li>Crown</li> <li>Hidden Drainage Area</li> <li>Municipal Property</li> <li>Dry Lake</li> <li>Town</li> </ul>



**COUNTRY ESTATES**

Name	Legal	Plan
Aspen	PL NE 30-51-19-W4	812 0593
Beaver Creek	NE 27-50-20-W4	782 2988
Beaver Creek	NW 27-50-20-W4	862 2084
Beaver Creek	SE 34-50-20-W4	782 2987
Beaver Hills	SE 26-51-20-W4	792 2298
Beaver Meadows	NE 08-50-20-W4	792 0046
Birch Grove	NW 12-51-20-W4	802 1033
Carey Ridge	E1/2 SE 18-50-20-W4	042 0631
Cinnamon Ridge	NW 09-50-20-W4	782 3131
Country Square	NW 21-51-19-W4	802 2394
Desert	SE 17-50-20-W4	042 0571
El Greco	S1/2 SE 15-50-19-W4	3025 RS
Forest Glen	NW 17-51-19-W4	782 1907
Hillhurst	SE 13-50-21-W4	802 0613
Hunter	N1/2 SW 15-50-20-W4	792 0358
Huntington	SE 09-50-20-W4	762 1641
Islet Lake	NE 35-51-20-W4	190 78
Islet Lake	NW 38-51-20-W4	5932 MC
Jade	N1/2 SE 08-50-20-W4	752 1567
Joyland	SE 08-50-20-W4	782 1973
Kingsway	SE 12-50-20-W4	792 1325
Lindbrook	SW 17-51-19-W4	792 0020
Loft	NE 15-50-20-W4	802 2329
Meadow Brook	N1/2 SW 12-51-20-W4	782 2085
Miqueon	SW 10-50-20-W4	792 3226
Park Glen	NE 35-52-19-W4	792 1674
Rolling Glory	N1/2 NE 22-50-20-W4	792 1157
Royal Glen	SE 28-50-20-W4	792 1018
Shenwood Forest	SW 35-51-20-W4	812 1136
Twin Lakes	S1/2 SW 23-52-19-W4	802 2782
Whispering Hills	N1/2 19-51-19-W4	782 2156
Willow Lake	E1/2 26-50-20-W4	762 0125

